

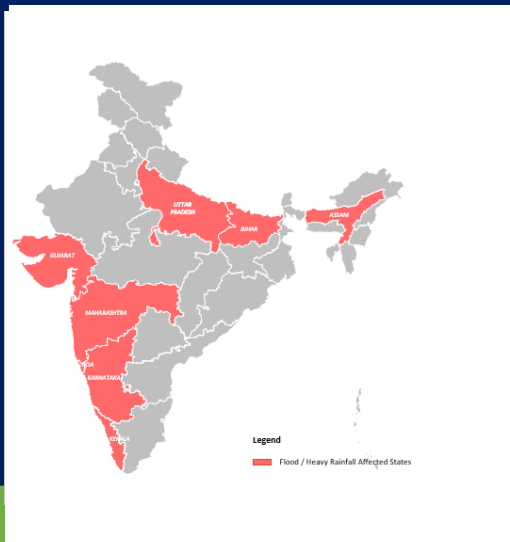


# SITUATION REPORT- 2

# Flood Situation in India

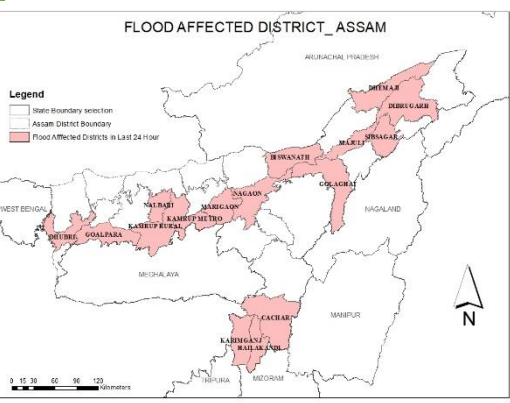
Date: 18<sup>th</sup> July 2024 (Tue)  
Time: 10:00 AM (IST)

## SITUATION UPDATE



### ASSAM

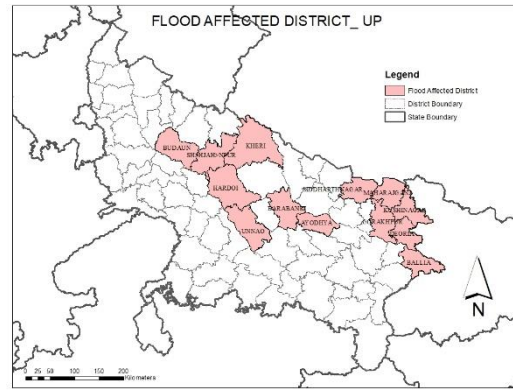
- The state has been experiencing a flood situation since June 25, 2024, due to heavy to very heavy rainfall and the rising water levels in various rivers.
- On July 17, 2024, a total of 16 districts and 49 revenue circles have been affected by the flood, including Biswanath, Cachar, Dhemaji, Dhubri, Dibrugarh, Goalpara, Golaghat, Hailakandi, Kamrup, Kamrup Metro, Karimganj, Majuli, Morigaon, Nagaon, Nalbari, and Sivasagar.
- According to the IMD report, the highest rainfall recorded in different districts during the last 24 hours was 120 mm in Cachar and 80 mm in Tinsukia, with an average rainfall of 21.1 mm. The Central Water Commission (CWC) bulletin indicates that the Brahmaputra and two other rivers are flowing above the danger level.
- One human life was lost in the last 24 hours, bringing the total number of deaths to 113 during the current flood.
- A total of 3,337,981 people have been affected so far. Dhubri is the worst hit in the last 24 hours with nearly 80,000 people impacted, followed by Nagaon with 77,500 people and Cachar with almost 72,000 people.
- The flood has caused significant damage to infrastructure, with 24,501 houses reported damaged (3,306 fully and 21,195 partially).
- Eighty-four relief camps have been opened, accommodating 15,476 inmates. Additionally, 85 relief camps and relief distribution centres are operating in eight districts, caring for 24,336 displaced people.
- A total of 823 villages are underwater, and 16,673.86 hectares of crop area have been damaged across the state.
- Embankments, roads, bridges, and other infrastructure have been damaged by floodwaters in Bajali, Goalpara, Kokrajhar, Bongaigaon, Dhubri, Barpeta, Charaideo, Dhemaji, Dibrugarh, Golaghat, Jorhat, Kamrup, Karimganj, and Morigaon.
- Essential services such as road communication, telephone communication, water supply, and electricity supply have been affected in flood-affected districts.



## Statistical Report

### Assam

- No. of District Affected: 16
- No. of People Affected: 3,337,981
- Number of Casualties: 113
- Worst hit district: Dhubri, Nagaon, Cachar
- No. of Relief Camps: 84
- Inmates in Relief Camp : 15, 476
- Crops Damaged: 16,673 hect. (during the last 24 hours)
- Infrastructure Damage: 24,501 (Fully – 3306, Partially -21,195)



## Uttar Pradesh



No. of District Affected:  
13



No. of People Affected:  
1,522,778



Number of Casualties:  
Around 80 ( 10 – Last 24 hour)



No. of Relief Camps: 804



Inmates in Relief Camp :  
1365



Crops Damaged:  
324,528 hectares.

## Kerala



No. of District Affected:  
10



Number of Casualties:  
03



No. of Relief Camps: 26  
(Wayanad)



Inmates in Relief Camp :  
1002 (Wayanad)



Infrastructure Damaged:  
29(Wayanad),  
73 (Ernakulam)

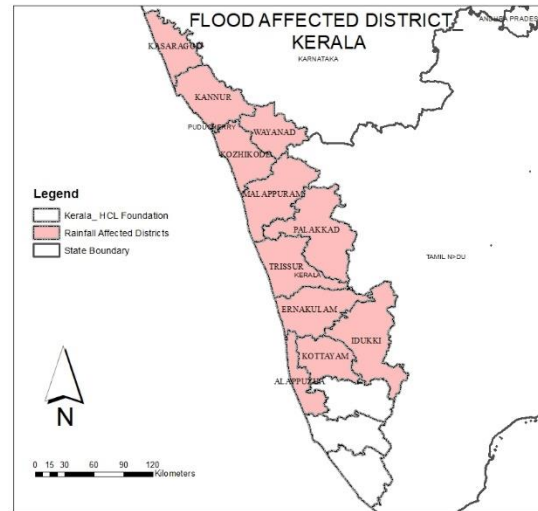
- The state of Uttar Pradesh has been experiencing a flood situation since July 7, 2024, due to heavy to very heavy rainfall, including extremely heavy rainfall, and the rising water levels in the rivers.
- According to the IMD report, no rainfall has been reported during the last 24 hours in the state.
- As per the Central Water Commission (CWC) bulletin, the rivers Kwano, Rapti, and Bhuri Rapti are flowing above their danger levels in different districts of the state.
- So far, around 80 human lives have been lost during the current flood.
- In the past 24 hours alone, 10 people were killed in rain-related incidents, including three each in Moradabad and Gorakhpur, and one each in Pilibhit, Lalitpur, Ghazipur, and Etah.
- A total of 13 districts in the state are flood-affected, including Lakhimpur Kheri, Kushinagar, Shahjahanpur, Barabanki, Siddharthnagar, Ballia, Gorakhpur, Unnao, Deoria, Hardoi, Ayodhya, Budaun, and Maharajganj.
- In the last 24 hours, 413 villages and 338,082 people have been affected by the flood.
- So far, 20 districts, 1,625 villages, 1,522,778 people, and 324,528 hectares of crop area have been affected during the current flood in the state.
- Over 11,000 people have been rescued, and more than 11,962 individuals have been relocated to safety in just ten days.
- In total, 804 shelter homes were set up in the state, and currently, 1,365 individuals are staying in these shelter homes after being displaced.
- In Balia, 180 families affected due to erosion and washing away of few settlements. Awareness have been done, pamphlets distributed.

## KERALA

- Heavy rains continued to lash several parts of Kerala, especially the hilly areas of its northern districts, on Thursday, disrupting normal life. Incidents of flooding, uprooting of trees, and minor landslides have been reported from many parts of northern Kerala districts.
- In the hilly areas of Wayanad district, widespread heavy rains have caused significant disruption. A total of 29 houses have been partially damaged, and 1002 people have been shifted to 26 relief camps. Additionally, there has been a rise in the water levels of rivers flowing through the region.
- Three people died in Kerala on Wednesday as heavy rains continued to pound many parts of central and northern Kerala, causing widespread destruction.
- Ernakulam district has been particularly affected, with heavy rain accompanied by strong winds battering the area for the third consecutive day on Wednesday. Two houses were completely destroyed, while 71 residences suffered partial damage. Although the water level in the Periyar River has subsided, the impact of the rains has been severe.



- The relief camp at Kuttikkattukara Government UPS in Paravur taluk was wound up as all 54 inmates returned to their homes on Wednesday evening after the water started receding.
- The water levels, which had submerged the Manikandanchal bridge connecting the tribal areas of Kutampuzha forest to the outside world on Tuesday, have dropped, restoring traffic in the area. However, heavy rain caused waterlogging in many places in Kochi city on Wednesday morning.
- Electricity supply was disrupted as tree branches fell on power lines, damaging electric posts.
- Around 80 tribal families living in makeshift hutments at Panthapra settlement in Kuttampuzha panchayat were affected as strong winds uprooted trees, damaging huts and snapping power lines.
- In Kottayam district, the administration reported that 45 people were moved to camps following incessant rains throughout Tuesday night.



### KARNATAKA

- Following heavy rains in Sakleshpur taluk of Hassan district, there have been numerous reports of landslides on the Shiradi Ghat stretch of the highway. These landslides have severely impacted the movement of vehicles on the highway, causing many vehicles to be stuck.
- Local police are directing motorists to alternative routes to avoid the affected areas

### TAMIL NADU

- In Gudalur, 48 residents from the low-lying areas of Iruvayal and Chemundi were evacuated and accommodated at a temporary relief camp at the government residential school at Thorapalli on Wednesday morning.
- In Pandalur, two houses were partially damaged by rain, and in Udhagamandalam taluk, four huts were partially damaged. Additionally, a landslide occurred along the roadside at Ithalar in Kunda Taluk.
- In Kodaikanal, Dindigul district, over 6,000 power connections were disrupted following strong winds and rain over the past two days.



Flood Situation in Uttar Pradesh  
Source: Media



Flood situation in Kerala  
Source: Media



## GOVERNMENT PREPAREDNESS & RESPONSE

### Assam

- One NDRF team was de-inducted on July 16, 2024, leaving a total of 11 NDRF teams deployed in the state for rescue and relief operations.
- Rescue, relief, and restoration work are ongoing, carried out by the NDRF, SDRF, Fire & Emergency Service, PWD, Police, Aapda Mitra volunteers of ASDMA, and local administration in the flood-affected areas.
- An Inter-Ministerial Central Team (IMCT) has been constituted by the government to visit the flood-affected areas of the state, and the team will visit the state shortly.

### Uttar Pradesh

- On 18th July, UPSDMA called a meeting along with IAG-U.P for NGOs and ADMs from highly vulnerable districts in Uttar Pradesh to discuss flood updates, actions taken, and enhance coordination between NGOs and district administration/DDMAs. The meeting emphasized filling out the URS 5W Matrix for mapping preparedness and responses, along with other key actions to enhance disaster management efforts.
- To ensure improved coordination and relief for the affected people, 1,178 flood control outposts have been established. Additionally, 914 boats have been deployed to ferry those stuck and provide relief materials and food packages.
- The current flood has also affected 28 Border Outposts (BOPs) of the SSB along the Nepal border in Uttar Pradesh. Seven border pillars have been affected, with one pillar missing, one damaged, and five submerged in water.
- A total of 12 NDRF teams, along with boats and other necessary equipment, have been deployed in the state for rescue and relief operations.
- Furthermore, four Rescue and Relief Teams (RRTs) of the SSB have been deployed in the flood-affected districts of Pilibhit, Lakhimpur Kheri, Bahraich, and Gorakhpur.
- Additionally, 16 teams of the SDRF have been deployed in the flood-affected districts for rescue and relief operations.

### Kerala

CAMP DETAILS					INMATES								Closed	Remarks
Sl No	Name of Camp	Taluk	Village	LSGD	No. of Families	Male	Female	Children	Total Inmates	No. of Pregnant women	No. of Differentially abled			
1	KALLUR HIGH SCHOOL	SULTHAN BATHERY	NOOLPUZHA	NOOLPUZHA	11	5	18	5	28				Shifted from Thiruvannur Anganvadi (Started on 15.07.24)	
2	GLPS, MUTHANGA	SULTHAN BATHERY	NOOLPUZHA	NOOLPUZHA	7	10	11	4	25				Shifted from chundakkuni colony Anganvadi (Started on 15.07.24)	
3	CHETTIYALATHUR ANGANAVADI	SULTHAN BATHERY	NOOLPUZHA	NOOLPUZHA	3	4	7	1	12					
4	KALLINKARA GOV. UP SCHOOL	SULTHAN BATHERY	CHEERAL	CHEERAL	7	8	12	10	30					
5	NANDANA ARTS & SPORTS CLUB	SULTHAN BATHERY	NOOLPUZHA	NOOLPUZHA	5	6	8	0	14					
6	MAR BASELIUS SCHOOL, KOLIYADI	SULTHAN BATHERY	NENMENI	NENMENI	5	8	6	8	22		1		Differentially abled includes 1 male inmates	
7	SREENARAYANA HIGHER SECONDARY SCHOOL_POOTHADI	SULTHAN BATHERY	POOTHADI	POOTHADI	9	12	13	7	32	1			Started on 17.07.2024	
8	ST THOMAS LP SCHOOL	SULTHAN BATHERY	NADAVAYAL	POOTHADI	29	18	22	28	68				Started on 18.07.2024	
9	WOLP SCHOOL PARALIKUNNU	VYTHIRI	MUTTIL NORTH	MUTTIL	22	27	27	17	71					
10	GLPS, THARIODE	VYTHIRI	KAVUMANNAM	THARIODE	14	18	20	6	44				Started on 17.07.2024	
11	AUPS, THEKKUMTHARA	VYTHIRI	VENGAPALLY	VENGAPALLY	8	24	18	0	42				Started on 17.07.2024	
12	RCLPS, VENGAPALLY	VYTHIRI	VENGAPALLY	VENGAPALLY	6	5	8	6	19				Started on 17.07.2024	
13	SUNDAY SCHOOL, CHERYAMKOLLY CHURCH	VYTHIRI	KUPPADITHARA	PADINJARATHARA	2	3	3	1	7				Started on 17.07.2024	
14	ANGANAVADI ELAVAYAL	VYTHIRI	VELLARIMALA	MEPPADI	1	2	3	3	8				Started on 17.07.2024	
15	GHVHSS, KARIMKUTTY	VYTHIRI	KOTTATHARA	KOTTATHARA	20	18	21	16	55				Started on 17.07.2024	
16	SALP SCHOOL	VYTHIRI	KOTTATHARA	KOTTATHARA	6	7	8	1	16				Started on 17.07.2024	
17	GHS PANAMARAM	MANANTHAVADY	PANAMARAM	PANAMARAM	30	42	37	26	105				Started on 17.07.2024	
18	AMRUTHA VIDYALAYAM KAMMANA	MANANTHAVADY	MANANTHAVADY	MANANTHAVADY	6	5	7	5	17				Started on 17.07.2024	
19	NAVODHAYA LP SCHOOL	MANANTHAVADY	NALLOORNAD	EDAVAKA	23	31	39	21	91				Started on 17.07.2024	
20	HILL BLOOMS SCHOOL, MNDY	MANANTHAVADY	EDAVAKA	EDAVAKA	5	2	7	1	10				Started on 17.07.2024	
21	NM UP SCHOOL	MANANTHAVADY	PAYYAMPALLY	MANANTHAVADY	11	10	11	5	26				Started on 17.07.2024	





- **SEEDS India:** Planning to distribute food, nutrition, water, and create child-friendly spaces in Karimganj district, initially focusing on 2,000 families.
- **Save the Children:** Supporting school continuity, mental health, and psychosocial support in Dima Hasao, Cachar, Hojai, and Nalbari districts.
- **Rural Volunteer Centre:** Conducting block-level training of frontline workers, supporting Village Health Sanitation Day (VHSND) continuity, and assisting DDMA in operationalizing Child-Friendly Spaces in Dhemaji, Lakhimpur, and Majuli.
- **ADRA India:** Participated in JNA and planning to support 352 families in Dibrugarh district with cash assistance.
- **SOS Children Villages of India:** Provided dry rations and hygiene kits to 300 most affected families in Kamrup district.
- **HSI :** Provided more than 26,000 kg of cattle feed to 10,000 animals in Barpeta, Dubri, and Barrang districts with support from AGUP and JDF.
- **Sphere India:** Monitoring the situation and coordinating with state IAGs and ground-level organizations for an effective response. Activated the URS Matrix for a common understanding and better-coordinated response.

## Uttar Pradesh:

- **IAG Uttar Pradesh** facilitated a meeting on July 11 to assess the situation and provide orientation on URS and JRNA processes
- **Red Cross Society:** Conducting awareness campaigns, providing relief provisions, and conducting training programs.
- **AIM Trust, Lucknow:** Distributed relief kits and is planning collaborative efforts with DDMA, NCC, NSS, and local NGOs for effective prevention efforts.
- **UNICEF:** Focusing on capacity enhancement and training on emergency preparedness, particularly addressing the needs of women and children.
- **ADM, Lakhimpur:** Traders' group contributing mosquito nets and other relief materials, aiming to distribute around 14-15,000 kits to flood-affected people.
- **Bal Raksha Bharat:** Working on health and education, conducting mock drills along with Red Cross, and focusing on awareness sessions in Shravasti and other districts.



### Key Contacts:

Altamash Khan, Manager-IAC, Sphere India  
9718073951 | [altamash@sphereindia.org.in](mailto:altamash@sphereindia.org.in)



### Source of Information

IMD, CWC, MHA, ASDMA, Media, Social Media, Sphere India WhatsApp Group, State IAGs, UNICEF Sitrep

## Disclaimer:

*Sphere India makes every effort to verify the information contained in its Situation Reports. As the ground situation changes rapidly in emergency situations, users should check with concerned agencies before making any decisions based on the information provided in this report.*